



Wind Power's Human Landscape

Philip Warburg

Iowa State University

Workshop on Energy, Transportation &
Water Infrastructure: Policy & Social
Perspectives

18 July 2013



Clipper[®]

WINDPOWER



BENT
NOT
Broken

WE
SURVIVE

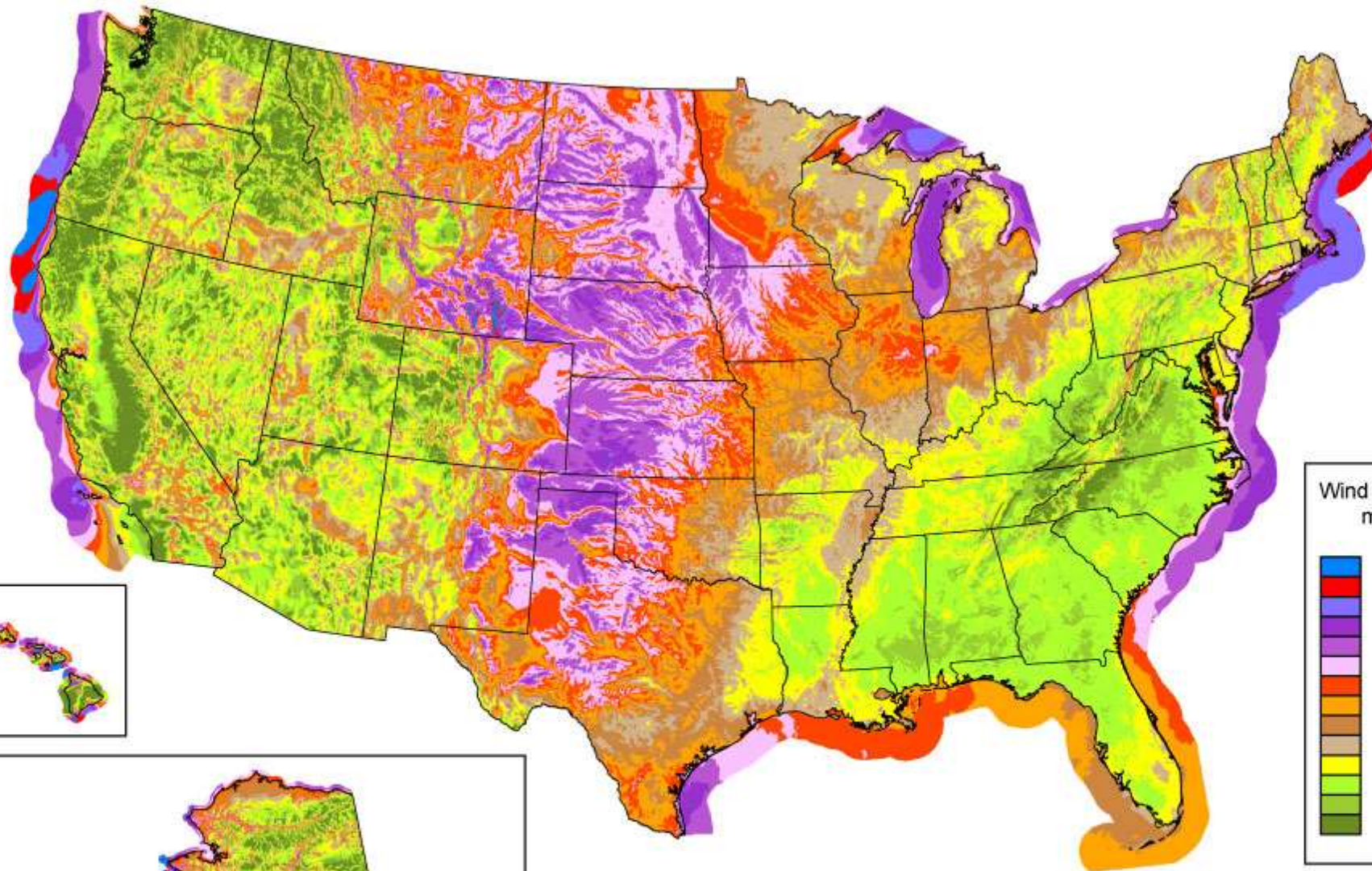








United States - Land-Based and Offshore Annual Average Wind Speed at 80 m



Source: Wind resource estimates developed by AWS Truepower, LLC. Web: <http://www.awstruepower.com>. Map developed by NREL. Spatial resolution of wind resource data: 2.0 km. Projection: Albers Equal Area WGS84.



AWS Truepower
Where science delivers performance.



NREL
NATIONAL RENEWABLE ENERGY LABORATORY

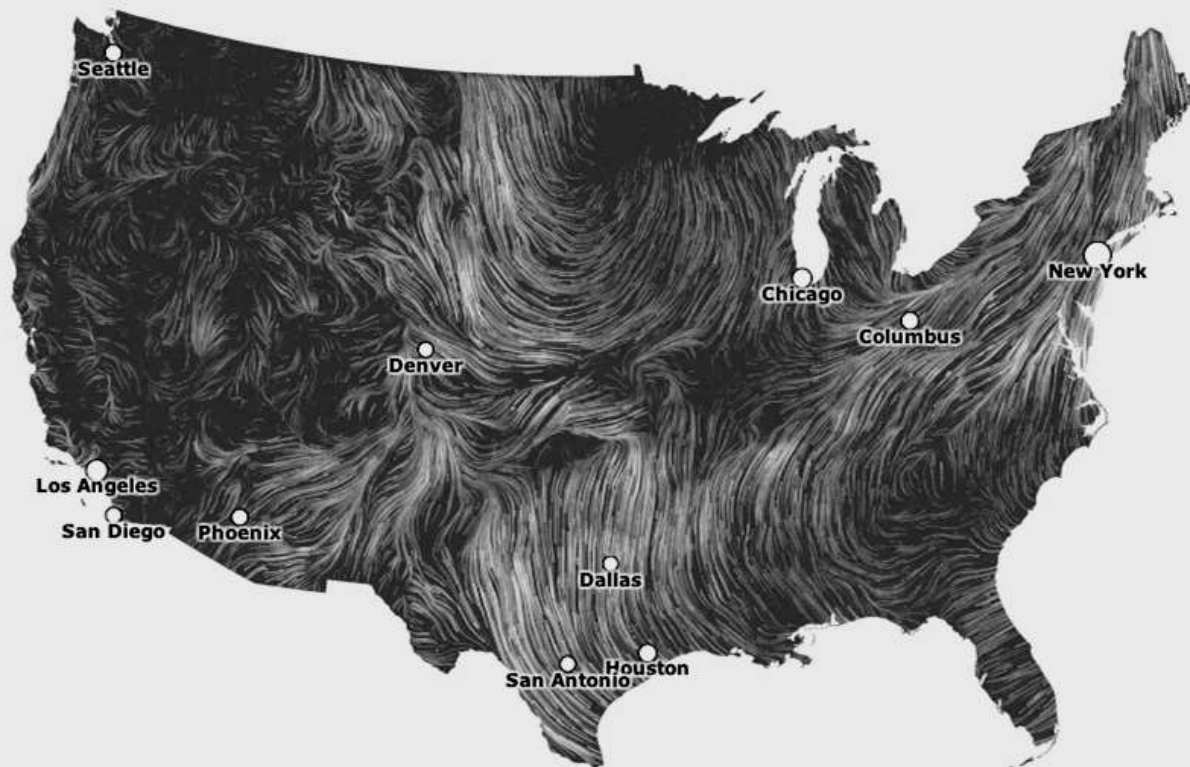

wind map

Sept. 26, 2012

3:59 pm EDT

(time of forecast download)

top speed: 25.2 mph
average: 6.3 mph














President Carter's wool cardigan sweater, the one he wore during his presidency. It is a gift to the nation from the Carter family.



...package. On November 19th the Nation was part of his conquest.





FERRELL



RANCH







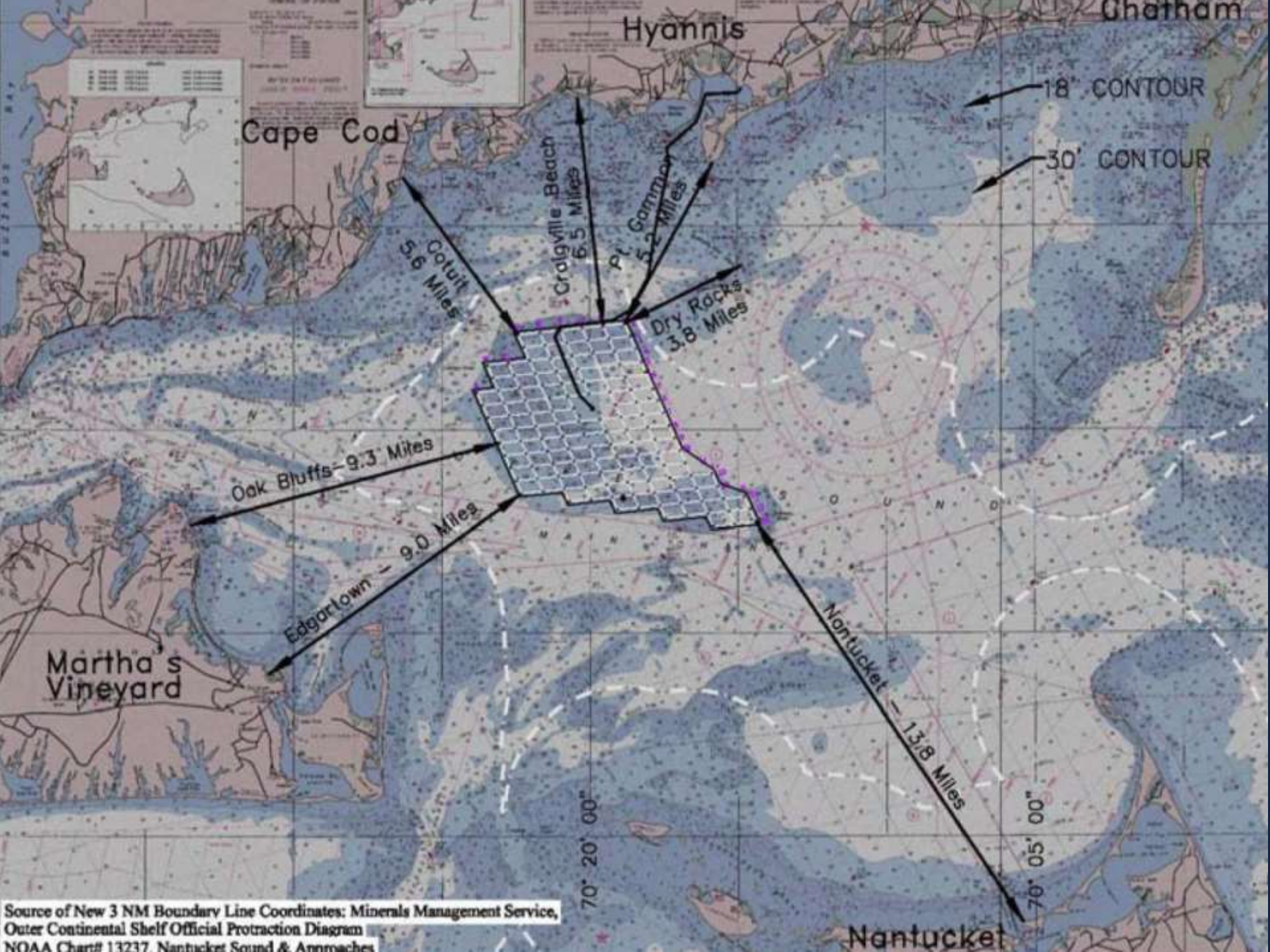




HARVEST THE WIND

America's Journey to Jobs,
Energy Independence,
and Climate Stability

PHILIP WARBURG



Source of New 3 NM Boundary Line Coordinates: Minerals Management Service, Outer Continental Shelf Official Protraction Diagram NOAA Chart# 13237, Nantucket Sound & Approaches











Kansas

CODR'S FHT
GOLF

FOR GASES, WELDING, SALES
CONSTRUCTION SUPPLIES AND

Argos Mid South, Inc.
1-800-271-1888

vitamin water

ec
Energy
Technology









Informational text label on the wall next to the painting.







ENERGY
GENERATIONS


Kansas Renewable Energy



















廣東
核電
隊
核電



philipwarburg.com